






**Date:** 10.27.16  
**Data Source:** USDA, Google

-  Road/Trail
-  Creek
-  Stream, Intermittent
-  Pond/Tank
-  Property Boundary