




This aerial map displays a collection of land parcels, each outlined with a red boundary. The parcels are labeled with their respective owner names and parcel numbers. The central parcel, A-167, is highlighted with a green border and is owned by MARION, JV. Other labeled parcels include A-166 (LEGG, S), A-55 (SANCHES, JM), A-276 (THOMSON, J), and A-90 (CARUTHERS, LD). Numerous other parcels are labeled with numbers such as 14689, 14724, 14735, 14731, 14738, 14737, 14736, 14732, 14727, 14728, 14726, 14747, 14743, 14740, 14741, 14744, 14742, 14715, 14713, 14709, 14705, 14706, 14710, 14712, 14722, 14739, 14730, 14733, 14734, 14735, 14736, 14737, 14738, 14739, 14740, 14741, 14742, 14743, 14744, 14745, 14746, 14747, 14748, 14749, 14750, 14751, 14752, 14753, 14754, 14755, 14756, 14757, 14758, 14759, 14760, 14761, 14762, 14763, 14764, 14765, 14766, 14767, 14768, 14769, 14770, 14771, 14772, 14773, 14774, 14775, 14776, 14777, 14778, 14779, 14780, 14781, 14782, 14783, 14784, 14785, 14786, 14787, 14788, 14789, 14790, 14791, 14792, 14793, 14794, 14795, 14796, 14797, 14798, 14799, 14800, 14801, 14802, 14803, 14804, 14805, 14806, 14807, 14808, 14809, 14810, 14811, 14812, 14813, 14814, 14815, 14816, 14817, 14818, 14819, 14820, 14821, 14822, 14823, 14824, 14825, 14826, 14827, 14828, 14829, 14830, 14831, 14832, 14833, 14834, 14835, 14836, 14837, 14838, 14839, 14840, 14841, 14842, 14843, 14844, 14845, 14846, 14847, 14848, 14849, 14850, 14851, 14852, 14853, 14854, 14855, 14856, 14857, 14858, 14859, 14860, 14861, 14862, 14863, 14864, 14865, 14866, 14867, 14868, 14869, 14870, 14871, 14872, 14873, 14874, 14875, 14876, 14877, 14878, 14879, 14880, 14881, 14882, 14883, 14884, 14885, 14886, 14887, 14888, 14889, 14890, 14891, 14892, 14893, 14894, 14895, 14896, 14897, 14898, 14899, 14900, 14901, 14902, 14903, 14904, 14905, 14906, 14907, 14908, 14909, 14910, 14911, 14912, 14913, 14914, 14915, 14916, 14917, 14918, 14919, 14920, 14921, 14922, 14923, 14924, 14925, 14926, 14927, 14928, 14929, 14930, 14931, 14932, 14933, 14934, 14935, 14936, 14937, 14938, 14939, 14940, 14941, 14942, 14943, 14944, 14945, 14946, 14947, 14948, 14949, 14950, 14951, 14952, 14953, 14954, 14955, 14956, 14957, 14958, 14959, 14960, 14961, 14962, 14963, 14964, 14965, 14966, 14967, 14968, 14969, 14970, 14971, 14972, 14973, 14974, 14975, 14976, 14977, 14978, 14979, 14980, 14981, 14982, 14983, 14984, 14985, 14986, 14987, 14988, 14989, 14990, 14991, 14992, 14993, 14994, 14995, 14996, 14997, 14998, 14999, 15000.

 Parcels

 Abstracts

1:12,846



Burleson County Appraisal District & BIS Consulting - [www.bisconsultants.com](http://www.bisconsultants.com)

This product and relative contents are the property of the respective governmental entity and BIS Consultants. Use is restricted for official purposes.