3003 TREY LN.

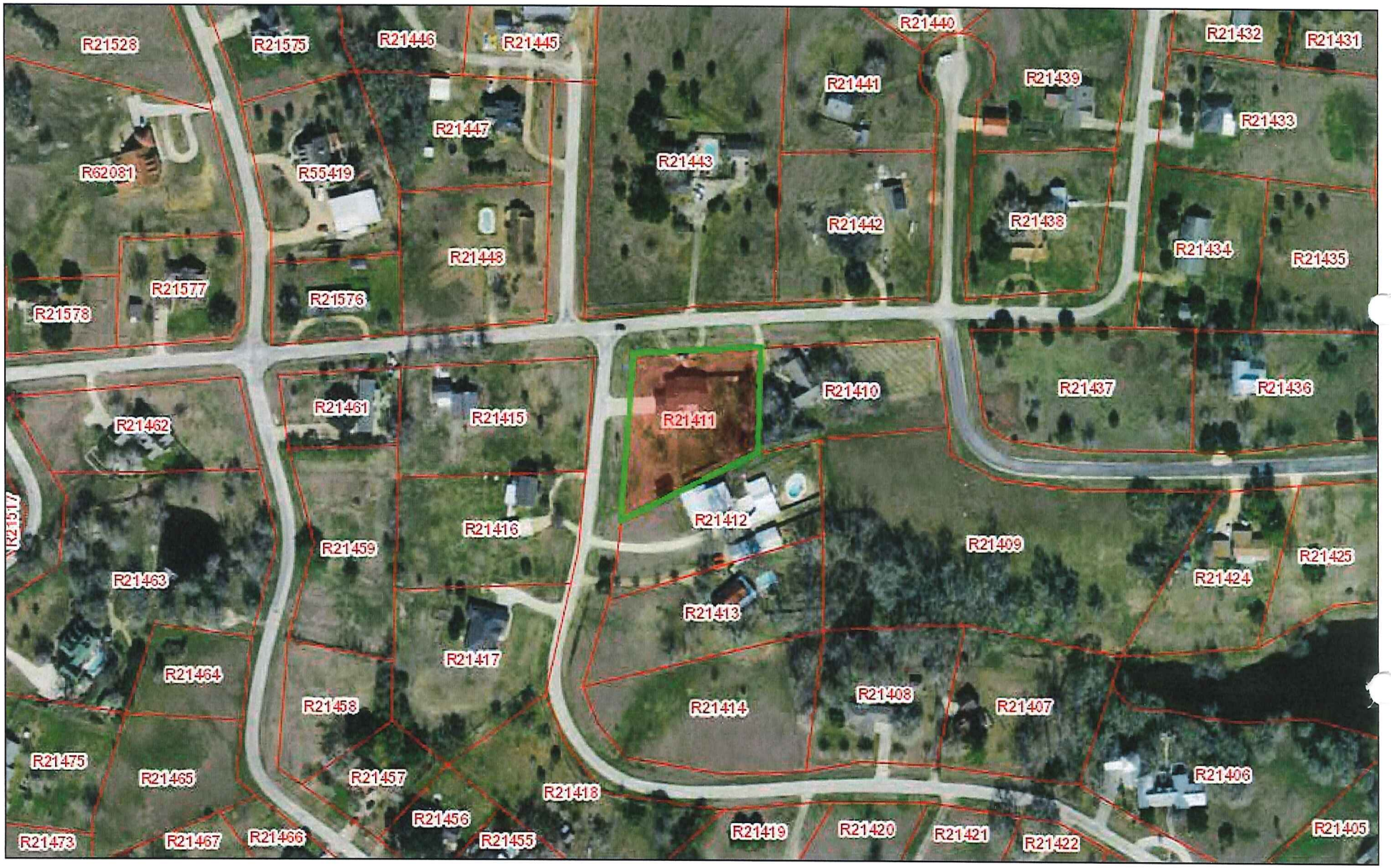

August 14, 2017

Parcels

Disclaimer: This product is for informational purposes only and has not been prepared for or be suitable for legal, engineering, or surveying purposes. It does not represent an on-the-ground survey and represents only the approximate relative location of boundaries

1:2,955

0 0.025 0.05 0.1 mi

0 0.04 0.08 0.16 km

Source: Esri, DigitalGlobe, GeoEye, Earthstar Geographics, CNES/Airbus DS, USDA, USGS, AeroGRID, IGN, and the GIS User Community

Washington County Appraisal District & BIS Consulting - www.bisconsultants.com
This product and relative contents are the property of the respective governmental entity and BIS Consultants. Use is restricted for official purposes.

WASHINGTON COUNTY, TEXAS
BLUEBONNET HILLS SUBDIVISION
SECTION THREE

Scale 1" = 60'
September 10, 2001

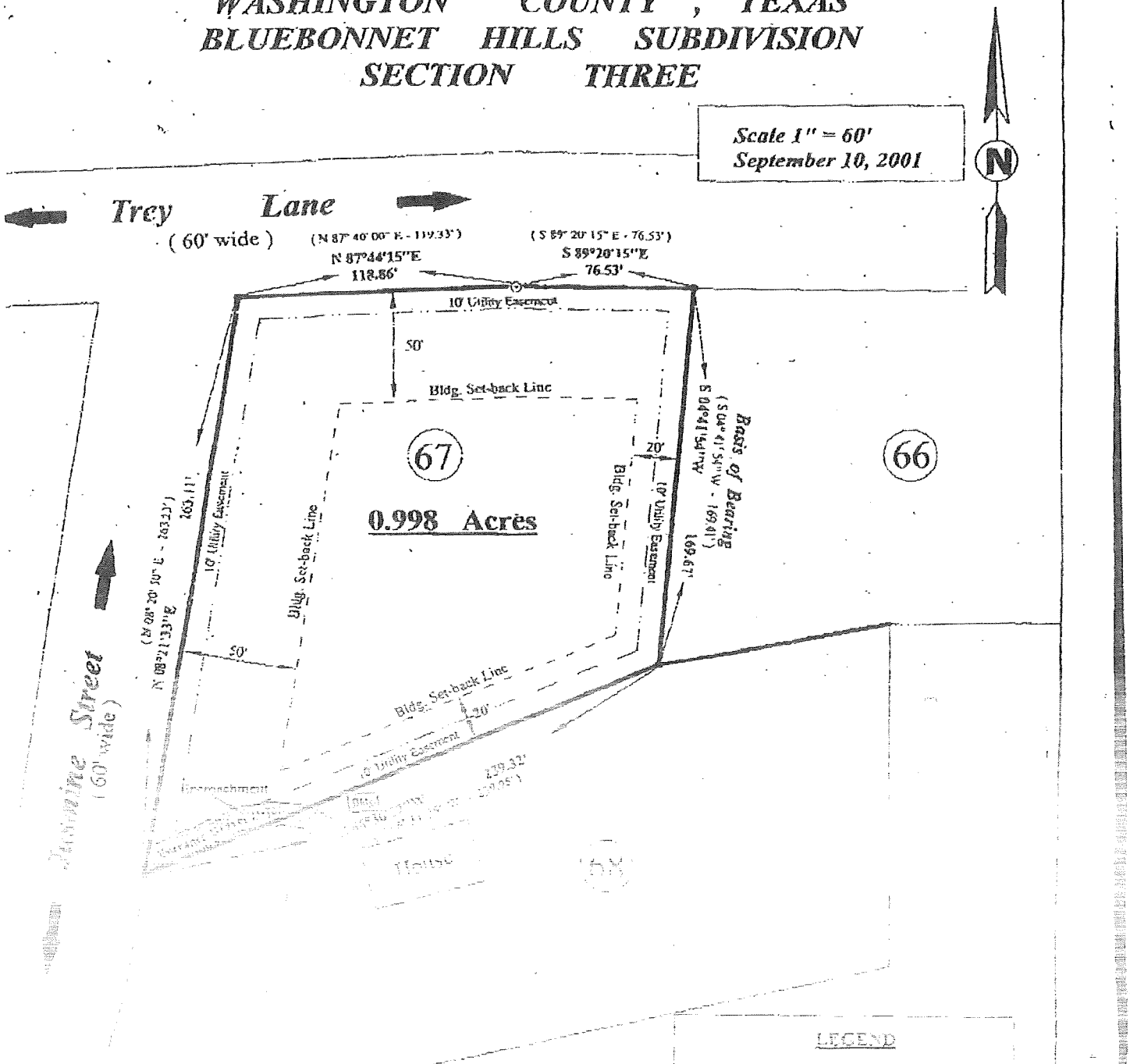

Property Buyers : Jerry W. Jackson, and Janis M. Jackson

LEGEND

- 3/8" Iron Rod found as called for on record plat
- 3/8" Iron Rod set with cap marked RPLS 4173
- Overhead Power Line
- ( ) Record Plat Calls

Notes

(1) Bearings for this survey are based on the boundary line as noted above and shown on the record plat of this subdivision.

(2) Title information furnished by [illegible] August 31, 2001. [illegible]

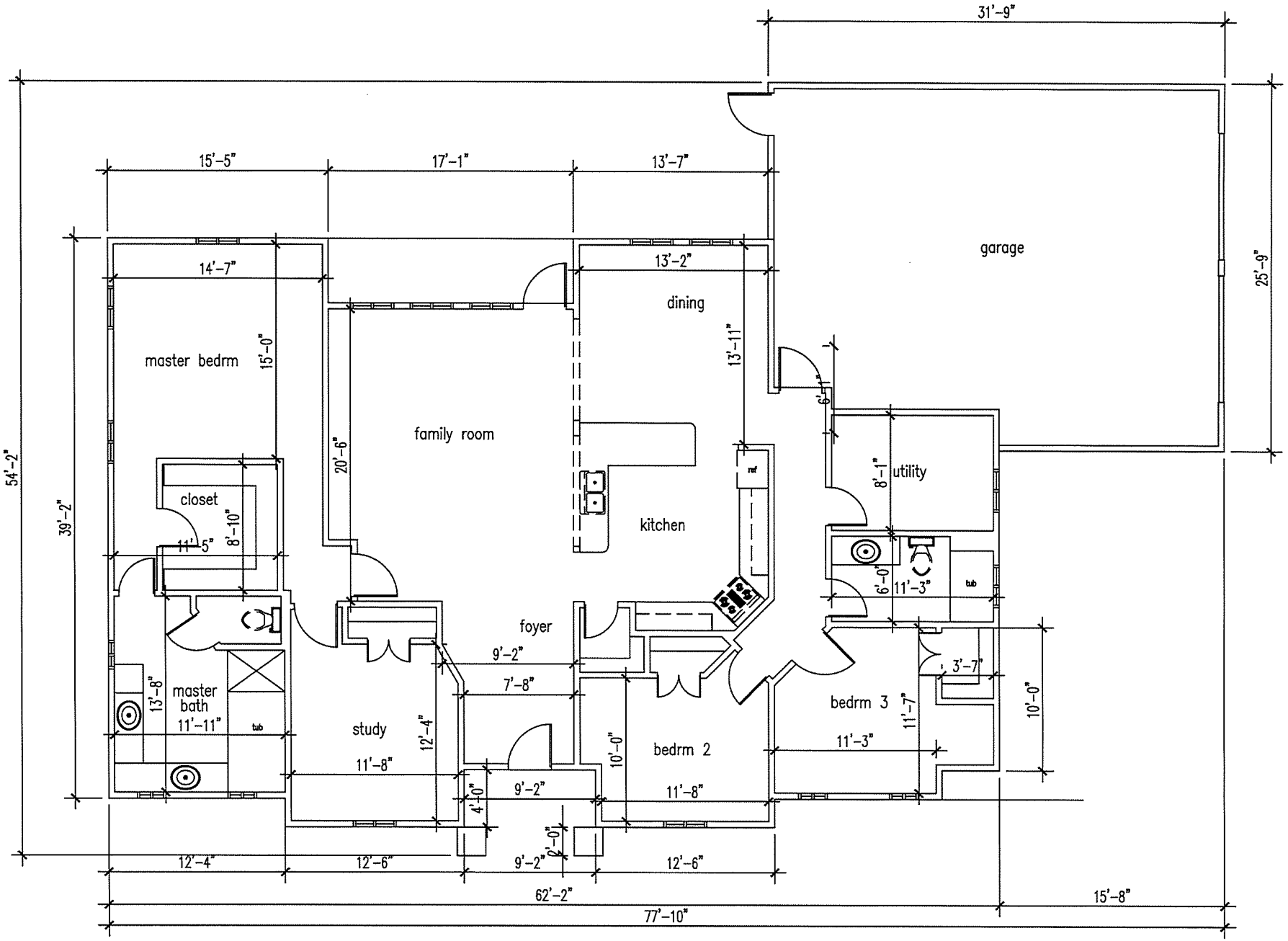

FLOOR PLAN
SCALE: 1'-0" = ⅛"